

MOSS BEACH

SR 1 CONGESTION AND SAFETY IMPROVEMENTS PROJECT

PROJECT ALTERNATIVES – KEY FEATURES


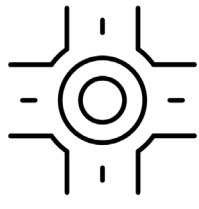

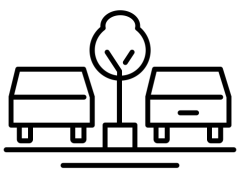


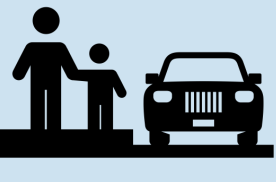
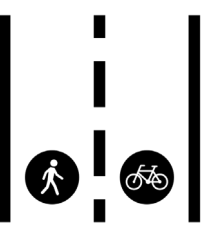



Feature	No Build	Build Alternative 1A	Build Alternative 1B	Build Alternative 2
Two-way Stop 	All locations	At cross streets along SR 1 except for 16 th St., California Ave., and Cypress Ave.		
Roundabout 	None	@California Ave., @Cypress Ave.		None
Traffic Signal 	None	@16 th St.		@16 th St., @California Ave., @Cypress Ave.
Raised Median 	None	Cypress Ave. to California Ave.	None	
Center-Turn Lane 	Cypress Ave. to Etheldore St.	@Etheldore St. only	Cypress Ave. to Etheldore St.	
Bikeway 	None	Class 2 Bike Lanes on SR-1 in both directions		
Pathway 	None	<ul style="list-style-type: none"> • West side from Marine Blvd. to California Ave. to get to businesses • North side of Cypress Ave. from SR 1 to 360' west of SR 1 • East side of SR 1 from 16th St. to 14th St. to get to bus stops 		
Multi-modal Trail 	None	Class 1 Bike and Multimodal Path on east side of SR 1 from Marine Blvd. to Etheldore St.		
High-visibility Crosswalks 	@Virginia Ave	<ul style="list-style-type: none"> • Virginia Ave. crosswalk of SR 1 removed • New crosswalks across SR 1 @16th St., @Etheldore St., @California Ave., @Vermont Ave., and @Cypress Ave. • On cross streets along SR 1 to create continuous pedestrian path 		
Upgraded Bus Stops 	None	@16 th St., @Cypress Ave.		
Other 	None	Landscaping, lighting		

Image Credits:

stop sign by Libby Ventura from [Noun Project](#) (CC BY 3.0)
 Roundabout by Made from [Noun Project](#) (CC BY 3.0)
 traffic signal by Vectorstall from [Noun Project](#) (CC BY 3.0)
 vegetation median strip by Ary Prasetyo from [Noun Project](#) (CC BY 3.0)

turn by Alexander Skowalsky from [Noun Project](#) (CC BY 3.0)
 Pedestrian sidewalk by Peter van Driel from [Noun Project](#) (CC BY 3.0)
 Bike Lane by Softscape from [Noun Project](#) (CC BY 3.0)
 Bike and pedestrian path by Bence Bezerezy from [Noun Project](#) (CC BY 3.0)



Sign up for project updates at smc.gov.org/planning/Moss-Beach-SR-1

